

PASSPORT

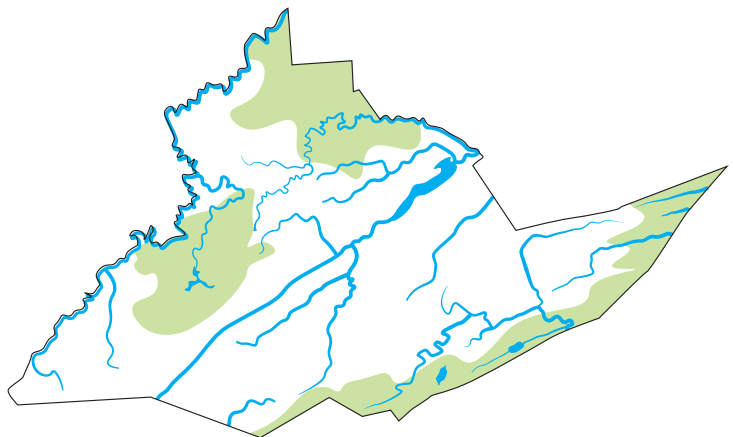
WELCOME to the
HAPPY VALLEY, PA GEOTOUR!

Extraordinary adventure awaits you! Prepare to embark on a captivating journey that will lead you to some of the most stunning locations in our beloved region. We are thrilled to invite you to explore local and state parks, marvel at breathtaking vistas, and delve into the rich history that defines Happy Valley, Pennsylvania.

Happy Valley is blessed with an abundance of natural beauty and cultural heritage, and we are eager to share it with you. As you venture through our local and state parks, you'll find yourself immersed in the wonders of nature. Picture yourself strolling through lush forests, following gentle trails, and discovering hidden gems nestled in picturesque corners. Whether you are a seasoned geocacher or new to the game, these locations will leave you in awe and create lasting memories.

All geocaches are officially registered on Geocaching.com. Participants need to be registered on Geocaching.com in order to retrieve cache coordinates and to log the find.

Basic membership is free.



HAPPY VALLEY, PA GEOTOUR PASSPORT

NAME _____

DATE OF ISSUE _____

LOCATION *HAPPY VALLEY, PENNSYLVANIA* _____



MORE THAN **50** GEOCACHES

You will find the codeword IN, ON, or nearby the cache. In some instances, the cache owner will send you the codeword.

GET A HAPPY VALLEY, PA GEOTOUR TRACKABLE COIN

FIND 45 CACHES

Coins will be awarded on a first-come, first-serve basis. Only one coin per completed passport.








Discover Happy Valley, PA's historical sites, ridges and valleys, natural resources, beautiful vistas, and wonderful local and state parks. When you discover a geocache, please record the date of your find and the very special codeword.

If you complete all of the tour's caches, you receive a souvenir for your profile at Geocaching.com.

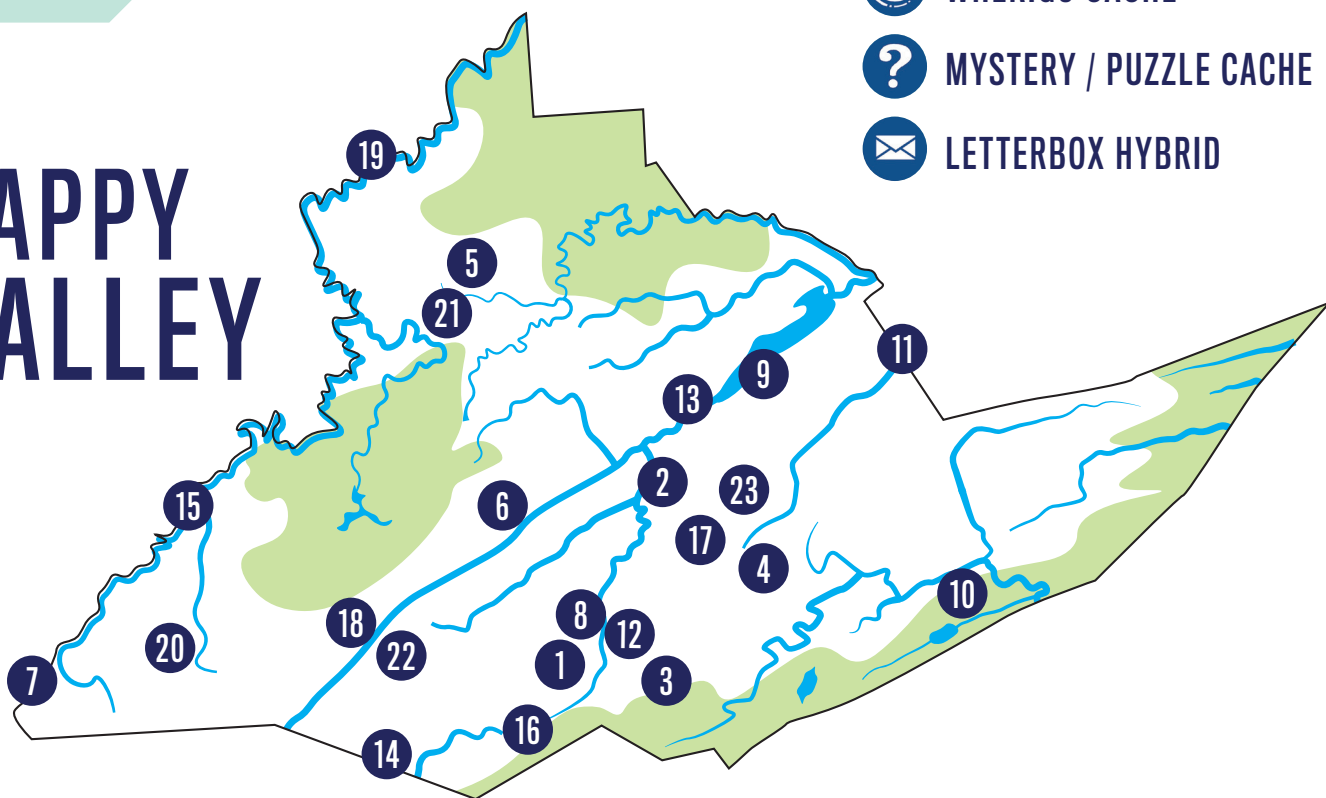
Visit the Happy Valley Store to receive your trackable coin.

204 West Beaver Ave
State College, PA

TYPES OF GEOCACHES


-  TRADITIONAL GEOCACHE
-  MULTI-CACHE
-  VIRTUAL CACHE
-  EARTHCACHE
-  WHERIGO CACHE
-  MYSTERY / PUZZLE CACHE
-  LETTERBOX HYBRID

PENNSYLVANIA
HAPPY VALLEY



GEOCACHE LOCATIONS


1 STATE COLLEGE PG 1	7 GINTER PG 2	13 MOUNT EAGLE PG 3	19 POTTERSDALE PG 4
2 BELLEFONTE PG 1	8 HOUSERVILLE PG 2	14 PA FURNACE PG 3	20 SANDY RIDGE PG 4
3 BOALSBURG PG 1	9 HOWARD PG 2	15 PHILIPSBURG PG 3	21 SNOW SHOE PG 4
4 CENTRE HALL PG 2	10 INGLEBY PG 3	16 PINE GROVE MILLS ... PG 4	22 STORMSTOWN PG 4
5 CLARENCE PG 2	11 LAMAR PG 3	17 PLEASANT GAP PG 4	23 ZION PG 5
6 FLEMING PG 2	12 LEMONT PG 3	18 PORT MATILDA PG 4	

HVAB VISITORS CENTER Regular Size 

State College N 40° 47.505 W 077° 51.693 **CACHE ID: GC8Q6RB**

Difficulty  **DATE** _____

Terrain  **CODEWORD** _____

WELCOME TO WHITEHALL! Regular Size 

State College N 40° 45.680 W 077° 51.848 **CACHE ID: GC8RMQ6**

Difficulty  **DATE** _____

Terrain  **CODEWORD** _____

BOOK BENCHES MULTI-CACHE #3 Small Size 

State College N 40° 47.624 W 077° 51.593 **CACHE ID: GC8VNKX**

Difficulty  **DATE** _____

Terrain  **CODEWORD** _____

HISTORIC BELLEFONTE TRAIN STATION Small Size 

Bellefonte N 40° 54.680 W 077° 46.896 **CACHE ID: GCAGOT6**

Difficulty  **DATE** _____

Terrain  **CODEWORD** _____

BOOK BENCHES MULTI-CACHE #5 Small Size 

State College N 40° 47.020 W 077° 50.244 **CACHE ID: GC8VNR7**

Difficulty  **DATE** _____

Terrain  **CODEWORD** _____

IRON WORKS IN #LOVEBFT Micro Size 

Bellefonte N 40° 54.767 W 077° 46.463 **CACHE ID: GCAG12C**

Difficulty  **DATE** _____


Terrain  **CODEWORD** _____

FICTITIOUS FARMER MUSSER Regular Size 

State College N 40° 45.285 W 077° 51.190 **CACHE ID: GC8MVZZ**

Difficulty  **DATE** _____


Terrain  **CODEWORD** _____

CANADENSIS Small Size 

Bellefonte N 40° 52.981 W 077° 47.557 **CACHE ID: GC8PPXY**

Difficulty  **DATE** _____


Terrain  **CODEWORD** _____

LION'S ROAR Virtual 

State College N 40° 47.810 W 077° 52.144 **CACHE ID: GC7B7GH**

Difficulty  **DATE** _____

Terrain  **CODEWORD** _____

TOP OF SHINGLE PATH Regular Size 

Boalsburg N 40° 44.873 W 077° 43.036 **CACHE ID: GC8QJR4**

Difficulty  **DATE** _____


Terrain  **CODEWORD** _____

MUSSER BRIDGE Small Size 

State College N 40° 44.652 W 077° 50.738 **CACHE ID: GC8VWK5**

Difficulty  **DATE** _____

Terrain  **CODEWORD** _____

INDIAN WELLS VISTA Regular Size 

Boalsburg N 40° 43.885 W 077° 46.875 **CACHE ID: GC8VMBC**

Difficulty  **DATE** _____

Terrain  **CODEWORD** _____

PERCHED NEAR CHILDHOOD'S GATE Regular Size 

State College N 40° 48.349 W 077° 52.148 **CACHE ID: GC8PZ2M**

Difficulty  **DATE** _____

Terrain  **CODEWORD** _____

I WANTED TO KEEP THE LOG DRY Regular Size 

Boalsburg N 40° 46.793 W 77° 47.984 **CACHE ID: GCAFX43**

Difficulty  **DATE** _____

Terrain  **CODEWORD** _____

DIAMONDS ON THE HILL Small Size 

Boalsburg N 40° 47.560 W 077° 47.763 **CACHE ID: GC8VR0K**

Difficulty  DATE _____


Terrain  CODEWORD _____

SGL 103 Regular Size 

Fleming N 40° 56.899 W 077° 57.789 **CACHE ID: GC8P8MC**

Difficulty  DATE _____

Terrain  CODEWORD _____

THE THRILL IS GONE GADGET Large Size 

Boalsburg N 40° 47.060 W 077° 45.705 **CACHE ID: GC8VV6B**

Difficulty  DATE _____


Terrain  CODEWORD _____

CENTRE COUNTY HIGH POINT Regular Size 

Ginter N 40° 44.081 W 078° 19.883 **CACHE ID: GC8K45Y**

Difficulty  DATE _____

Terrain  CODEWORD _____

THE BOAL BRIDGE Regular Size 

Boalsburg N 40° 46.586 W 77° 47.924 **CACHE ID: GCAG1F5**

Difficulty  DATE _____


Terrain  CODEWORD _____

SPRING CREEK PARK - REDUX Small Size 

Houersville N 40° 49.222 W 077° 49.736 **CACHE ID: GCA1BNW**

Difficulty  DATE _____

Terrain  CODEWORD _____

REST 'N PEACE CC #37 Small Size 

Boalsburg N 40° 46.680 W 077° 47.600 **CACHE ID: GC6XMW9**

Difficulty  DATE _____

Terrain  CODEWORD _____

REST 'N PEACE CC #1 - BENNER CEMETERY Small Size 

Houersville N 40° 51.156 W 077° 49.089 **CACHE ID: GC2NOBV**

Difficulty  DATE _____


Terrain  CODEWORD _____

CENTRE HALL WALKING TOUR Small Size 

Centre Hall N 40° 50.880 W 077° 41.268 **CACHE ID: GC8NBWZ**

Difficulty  DATE _____


Terrain  CODEWORD _____

BALD EAGLE OVERLOOK Micro Size 

Howard N 41° 01.497 W 077° 39.973 **CACHE ID: GCAFD72**

Difficulty  DATE _____


Terrain  CODEWORD _____

WHERE DID THE MINE GO? Regular Size 

Clarence N 41° 04.169 W 077° 59.261 **CACHE ID: GC8K9QN**

Difficulty  DATE _____


Terrain  CODEWORD _____

A FAVORITE PLACE Regular Size 

Howard N 41° 2.914 W 77° 37.006 **CACHE ID: GCAG015**

Difficulty  DATE _____


Terrain  CODEWORD _____

SGL 100 Regular Size 

Clarence N 41° 04.690 W 077° 58.050 **CACHE ID: GC8P8M3**

Difficulty  DATE _____


Terrain  CODEWORD _____

HUBLERSBURG Regular Size 

Howard N 40° 57.677 W 077° 36.565 **CACHE ID: GC8QG4F**

Difficulty  DATE _____


Terrain  CODEWORD _____

PENNS VIEW Regular Size 

Ingleby N 40° 50.544 W 077° 27.031 CACHE ID: **GC8VKB4**

Difficulty  DATE _____


Terrain  CODEWORD _____

FORESTLANDS Large Size 

PA Furnace N 40° 43.567 W 078° 01.566 CACHE ID: **GC8VB37**

Difficulty  DATE _____


Terrain  CODEWORD _____

SGL 295 Regular Size 

Lamar N 40° 58.351 W 077° 32.041 CACHE ID: **GC8P8MA**

Difficulty  DATE _____


Terrain  CODEWORD _____

GEDULD Regular Size 

PA Furnace N 40° 43.675 W 077° 56.191 CACHE ID: **GC8QJEZ**

Difficulty  DATE _____

Terrain  CODEWORD _____

ROARING RUN Regular Size 

Lamar N 40° 58.576 W 077° 32.606 CACHE ID: **GC8PQ1M**

Difficulty  DATE _____


Terrain  CODEWORD _____

BAILEYVILLE COMMUNITY HALL Regular Size 

PA Furnace N 40° 42.380 W 077° 59.025 CACHE ID: **GC8NQYK**

Difficulty  DATE _____


Terrain  CODEWORD _____

NO APPLES HERE! Micro Size 

Lemont N 40° 48.390 W 077° 48.921 CACHE ID: **GC8VR07**

Difficulty  DATE _____

Terrain  CODEWORD _____

FAIRBROOK LOOP Small Size 

PA Furnace N 40° 43.355 W 077° 56.155 CACHE ID: **GC8PPVC**

Difficulty  DATE _____

Terrain  CODEWORD _____

BOOK BENCHES MULTI CACHE #4 Small Size 

Lemont N 40° 48.766 W 077° 50.253 CACHE ID: **GC8VNQB**

Difficulty  DATE _____

Terrain  CODEWORD _____

BOOK BENCHES MULTI CACHE #6 Small Size 

Philipsburg N 40° 54.916 W 078° 03.644 CACHE ID: **GC8VQWO**

Difficulty  DATE _____


Terrain  CODEWORD _____

THINGS THAT GO BUMP IN THE NIGHT Small Size 

Mount Eagle N 40° 58.600 W 077° 42.738 CACHE ID: **GC8PQQQ**

Difficulty  DATE _____

Terrain  CODEWORD _____

LOVE ME TWO TIME GADGET Regular Size 

Philipsburg N 40° 53.102 W 078° 12.704 CACHE ID: **GC8KW5G**

Difficulty  DATE _____


Terrain  CODEWORD _____

112 YEARS OF EAGLE IRON WORKS HISTORY Small Size 

Mount Eagle N 40° 58.367 W 077° 44.370 CACHE ID: **GC8PBWD**

Difficulty  DATE _____

Terrain  CODEWORD _____

SGL 33 Regular Size 

Philipsburg N 40° 52.935 W 078° 08.475 CACHE ID: **GC8P8KN**

Difficulty  DATE _____


Terrain  CODEWORD _____

MO VALLEY HERITAGE Micro Size 

Philipsburg N 40° 53.772 W 078° 13.364 **CACHE ID: GCAG166**

Difficulty  DATE _____

Terrain  CODEWORD _____

ENJOY THE VIEW! Small Size 

Pine Grove Mills N 40° 42.980 W 077° 53.675 **CACHE ID: GC8VWNP**

Difficulty  DATE _____


Terrain  CODEWORD _____

BOOK BENCHES MULTI CACHE #1 Small Size 

Pleasant Gap N 40° 52.099 W 077° 44.947 **CACHE ID: GC8VQTT**

Difficulty  DATE _____

Terrain  CODEWORD _____

APPLE OF YOUR EYE Regular Size 

Port Matilda N 40° 47.186 W 078° 01.623 **CACHE ID: GC8PC2G**

Difficulty  DATE _____


Terrain  CODEWORD _____

PYRITE A GEOHAZARD FOR I-99 Other 

Port Matilda N 40° 49.668 W 077° 57.296 **CACHE ID: GC8DVK5**

Difficulty  DATE _____


Terrain  CODEWORD _____

AUTUMN MEADOW PARK Small Size 

Port Matilda N 40° 46.246 W 078° 01.376 **CACHE ID: GC8NBTD**

Difficulty  DATE _____

Terrain  CODEWORD _____

SCOTIA MINES Regular Size 

Port Matilda N 40° 48.823 W 077° 56.443 **CACHE ID: GC8NKPR**

Difficulty  DATE _____

Terrain  CODEWORD _____

PORT MATILDA Regular Size 

Port Matilda N 40° 47.855 W 078° 03.307 **CACHE ID: GC8QHRX**

Difficulty  DATE _____

Terrain  CODEWORD _____

SCENIC AMBLESIDE PARK Regular Size 

Port Matilda N 40° 49.479 W 077° 57.851 **CACHE ID: GC8VN1E**

Difficulty  DATE _____

Terrain  CODEWORD _____

YOST RUN & KYLER FORK FALLS Regular Size 

Pottersdale N 41° 10.797 W 077° 54.294 **CACHE ID: GC8VT1N**

Difficulty  DATE _____

Terrain  CODEWORD _____

SANDY RIDGE Regular Size 

Sandy Ridge N 40° 47.285 W 078° 14.120 **CACHE ID: GC89G5T**

Difficulty  DATE _____

Terrain  CODEWORD _____

TRAVEL BUG BED AND BREAKFAST Regular Size 

Sandy Ridge N 40° 47.011 W 078° 14.015 **CACHE ID: GC8VMJZ**

Difficulty  DATE _____


Terrain  CODEWORD _____

BOOK BENCHES MULTI CACHE #2 Small Size 

Snow Shoe N 41° 01.790 W 077° 56.895 **CACHE ID: GC8VQVF**

Difficulty  DATE _____


Terrain  CODEWORD _____

CHIMNEY ROCK Regular Size 

Stormstown N 40° 47.090 W 077° 58.181 **CACHE ID: GC8T4E9**

Difficulty  DATE _____

Terrain  CODEWORD _____

DIAMOND IN THE ROUGH Regular Size 

Stormstown N 40° 54.132 W 078° 03.252 CACHE ID: **GC5VXHJ**

Difficulty  **DATE** _____


Terrain  **CODEWORD** _____

SGL 323 Large Size 

Zion N 40° 57.216 W 077° 44.252 CACHE ID: **GC8P8ME**

Difficulty  **DATE** _____

Terrain  **CODEWORD** _____

SGL 323 Regular Size 

Zion N 40° 57.821 W 077° 41.857 CACHE ID: **GC8V680**

Difficulty  **DATE** _____

Terrain  **CODEWORD** _____

DISCOVER MORE in HAPPY VALLEY, PA

Search a variety of restaurants, places to stay, stores to shop, events, and more at HappyValley.com



NEW TO GEOCACHING?

Here is a must-have list of things to bring:

1. Download the app **Geocaching.com**

Create a free account and start exploring!
Pick up physical passports at the following locations:

- The Happy Valley Store**
204 West Beaver Avenue, State College, PA
- Historic Bellefonte Train Station Visitor Center**
320 West High Street, Bellefonte, PA
- Moshannon Valley Heritage Center**
22 North Front Street, Phillipsburg, PA
- Centre Region Parks & Recreation Authority**
2040 Sandy Drive, Suite A, State College, PA



2. Click on the search icon at the top of the app and insert **Happy Valley, PA GeoTour**

When selecting a cache from the Happy Valley, PA GeoTour make sure to read the geocache description and information before driving, walking, or hiking to the cache coordinates. These will come in handy when you are looking for the cache.
Tip: Click the car icon at the top right corner of the cache description to get Google Map directions to the cache.

3. Bring items to trade

Each cache is absolutely unique, and you never really know what will be inside it! Every time a cache is discovered the person who discovers it can take one thing from the cache and replace it with a special item of his or her choice. The options are almost limitless, the only restriction is that it must fit within the cache itself. It is all based on an honor system: cachers only take an item in the cache if they leave an item for another 'cacher to discover!

4. Confirm what you need to know prior to searching for the specific geocache

Cache sizes can vary from micro, small, regular, and large, (sometimes they can even be virtual). Usually in these cases objects like a monument, mural, or landmark act as the actual geocache. Geocaches can also be found in almost any terrain no matter the season. In addition, caches also range in difficulty from (1) being the easiest to find and (5) being the hardest to find.

5. Log your find!

(1) Sign the log found within each cache; (2) Log your find on the Geocaching.com app; (3) Log your find in this passport!
Tip: It is nice to add a thank you to the volunteer who placed the cache. TFTC - thanks for the cache.

Find at least 45 caches and receive a Happy Valley GeoTour trackable coin!

Visit The Happy Valley Store: 204 West Beaver Avenue, State College, PA to get yours! Must bring passport and/or phone with logged caches.

6. Stay hydrated & bring snacks!

While walking or hiking to caches it is important to stay well-hydrated and make sure you have high-energy snacks such as energy bars, trail mix, and or dried fruit.

7. Wear comfortable shoes and clothes

Prepare for walking outdoors. Geocachers are encouraged to wear comfortable shoes and clothing appropriate to the current season and weather conditions.

Questions?

Email JosiahJ@HappyValley.com

